










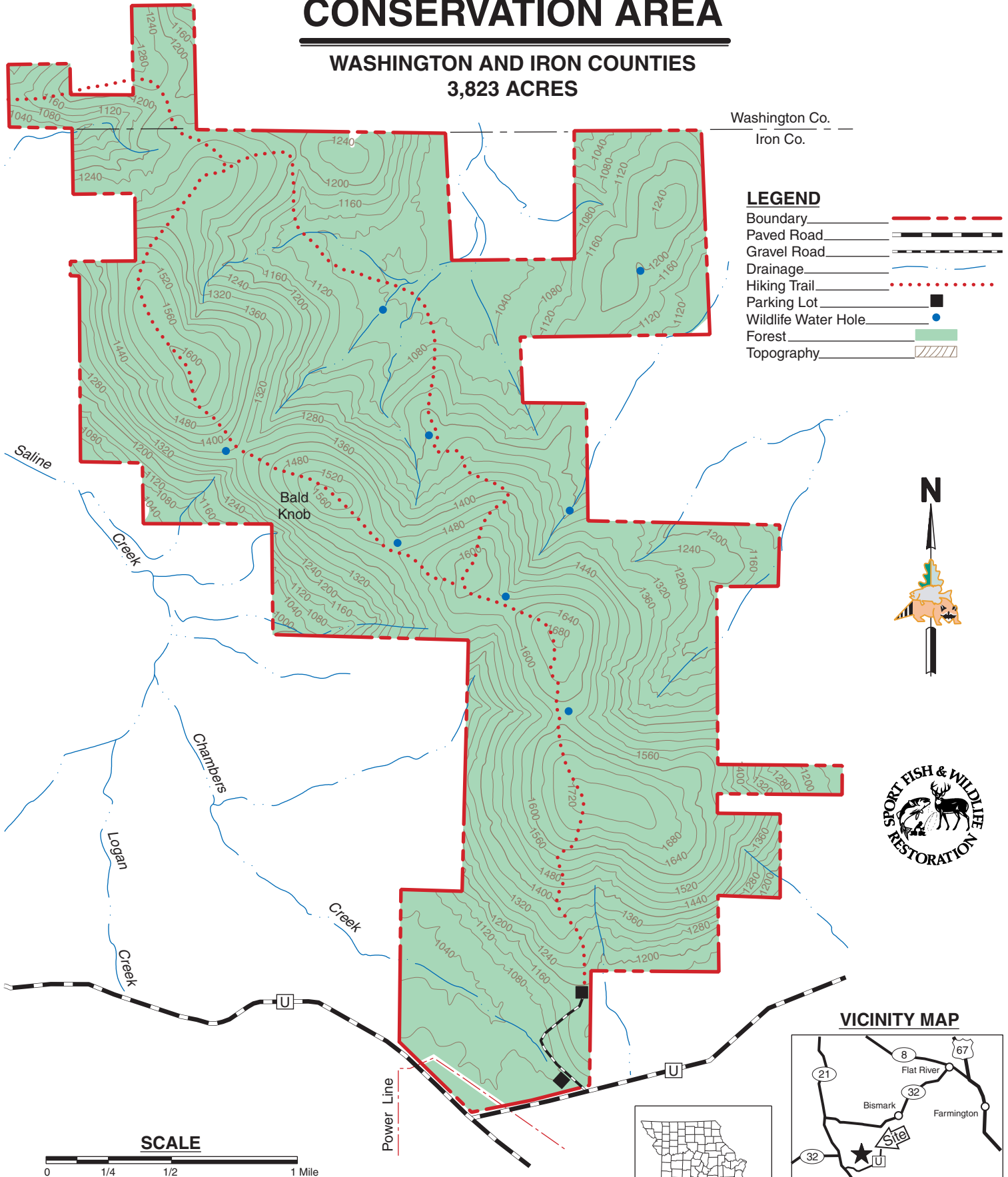
BUFORD MOUNTAIN CONSERVATION AREA

WASHINGTON AND IRON COUNTIES
3,823 ACRES

Washington Co.
Iron Co.

LEGEND

- Boundary 
- Paved Road 
- Gravel Road 
- Drainage 
- Hiking Trail 
- Parking Lot 
- Wildlife Water Hole 
- Forest 
- Topography 



VICINITY MAP

