# RALPH AND MARTHA PERRY MEMORIAL CONSERVATION AREA

## JOHNSON, PETTIS AND SALINE COUNTIES
## 4,134 ACRES

### LEGEND

- Boundary
- Paved Road
- Gravel Road
- Levee
- Drainage
- Parking Lot
- Fishing Pond
- Wildlife Water Hole
- River Access
- Shooting Range
- Primitive Camping Area
- Forest
- Topography
- Wetland Pool
- Marsh
- Seasonal Refuge
  (Closed to all hunting, fishing & trespassing Oct. 15 to close of Waterfowl Season)

### SCALE

0 1/2 1 Mile

### ACTIVE DOVE MANAGEMENT

- SUNFLOWERS
- OTHER

Dove fields indicate areas that were planted for dove management. Weather conditions may impact quality of crops. If you plan to hunt on MDC areas, check field conditions ahead of time or contact the Area Manager for more information.

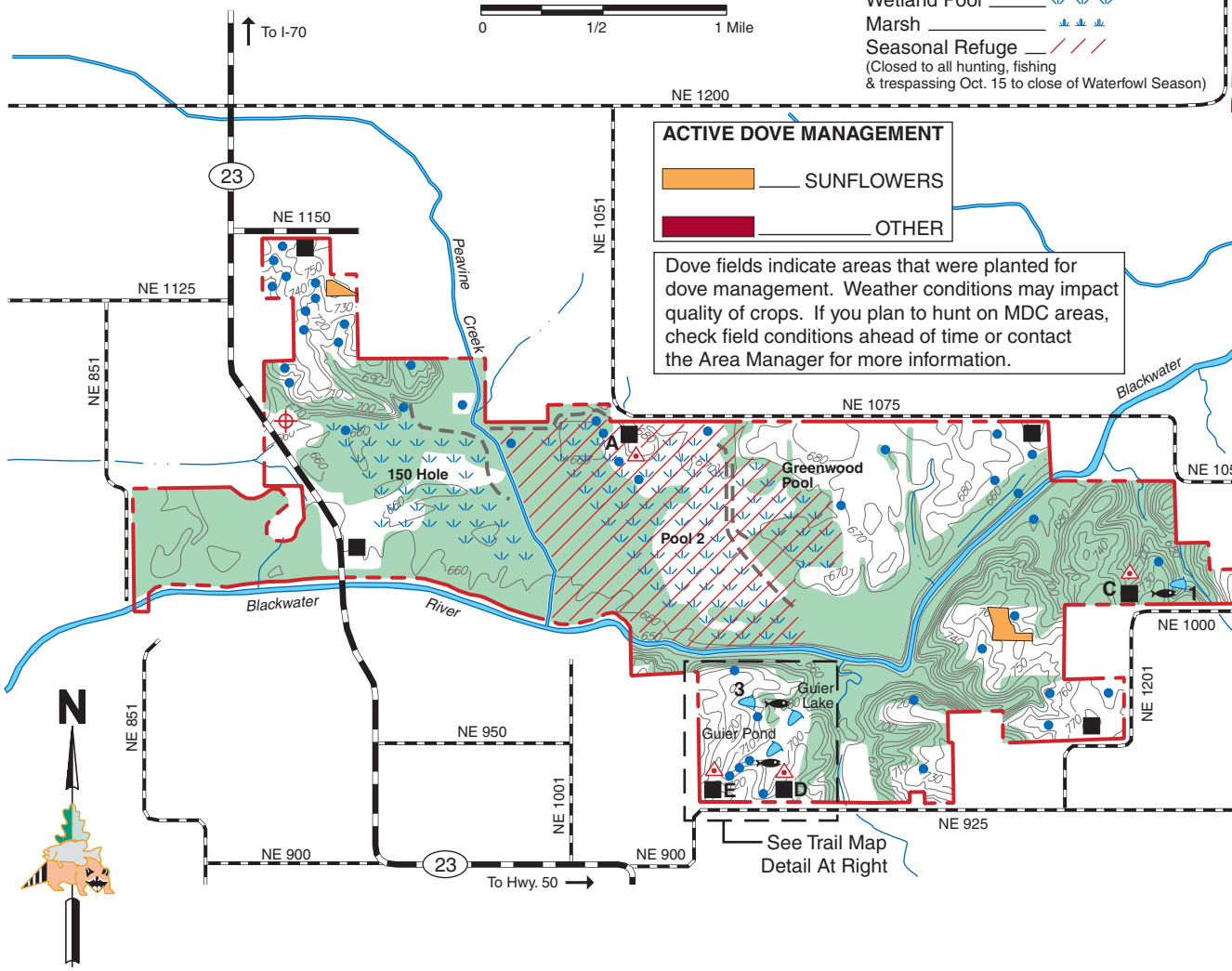


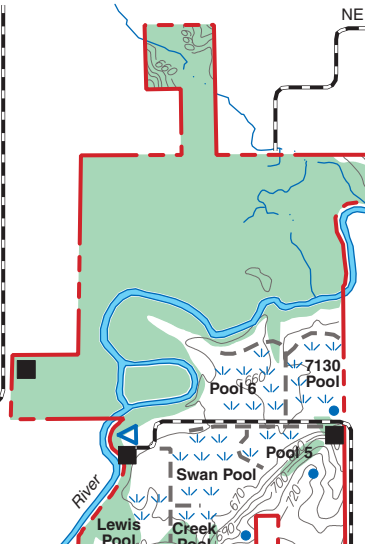


### VICINITY MAP

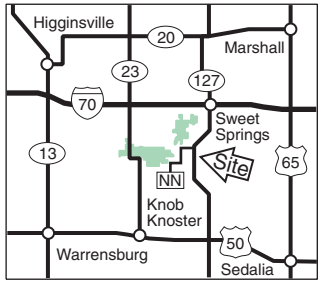

### TRAIL MAP

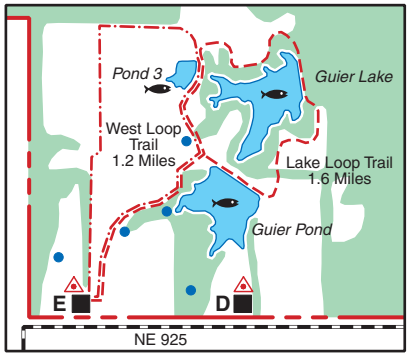


Conservation Commission of the State of Missouri © 08/16