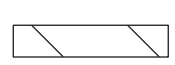
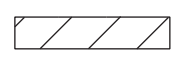
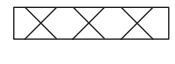

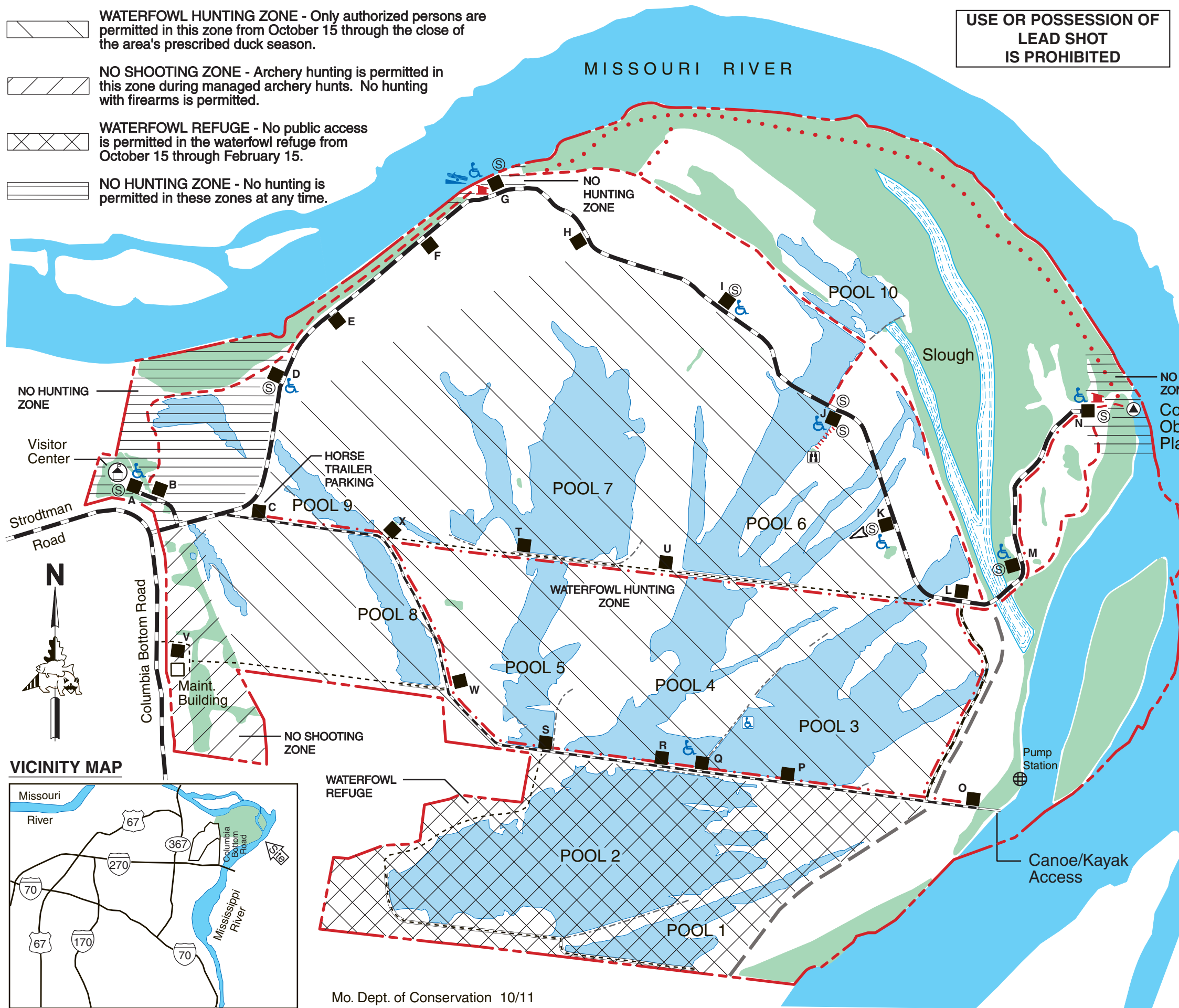


Columbia Bottom Conservation Area

St. Louis Co.
4318 Acres

USE OR POSSESSION OF
LEAD SHOT
IS PROHIBITED

-  WATERFOWL HUNTING ZONE - Only authorized persons are permitted in this zone from October 15 through the close of the area's prescribed duck season.
-  NO SHOOTING ZONE - Archery hunting is permitted in this zone during managed archery hunts. No hunting with firearms is permitted.
-  WATERFOWL REFUGE - No public access is permitted in the waterfowl refuge from October 15 through February 15.
-  NO HUNTING ZONE - No hunting is permitted in these zones at any time.










KEY MAP

SCALE



LEGEND

- Boundary 
- Paved Road 
- Service Road 
- Seasonal Road (Closed Oct. 15th to End of Area Duck Season) 
- Parking Lot 
- Privy 
- Boat Ramp 
- Forest 
- Levee 
- Service Road on Dike 
- Disabled Accessible 
- Pool Dike 
- Wetland Pools 
- River's Edge Trail - Hiking Only 
- Confluence Trail - Hiking / Biking 
- Madison Ferry Trail 
- Confluence Observation Platform 
- Exploration Station 
- Viewing Platform 
- Disabled Accessible Blind 
- Boardwalk 
- Viewing Blind 



VICINITY MAP

