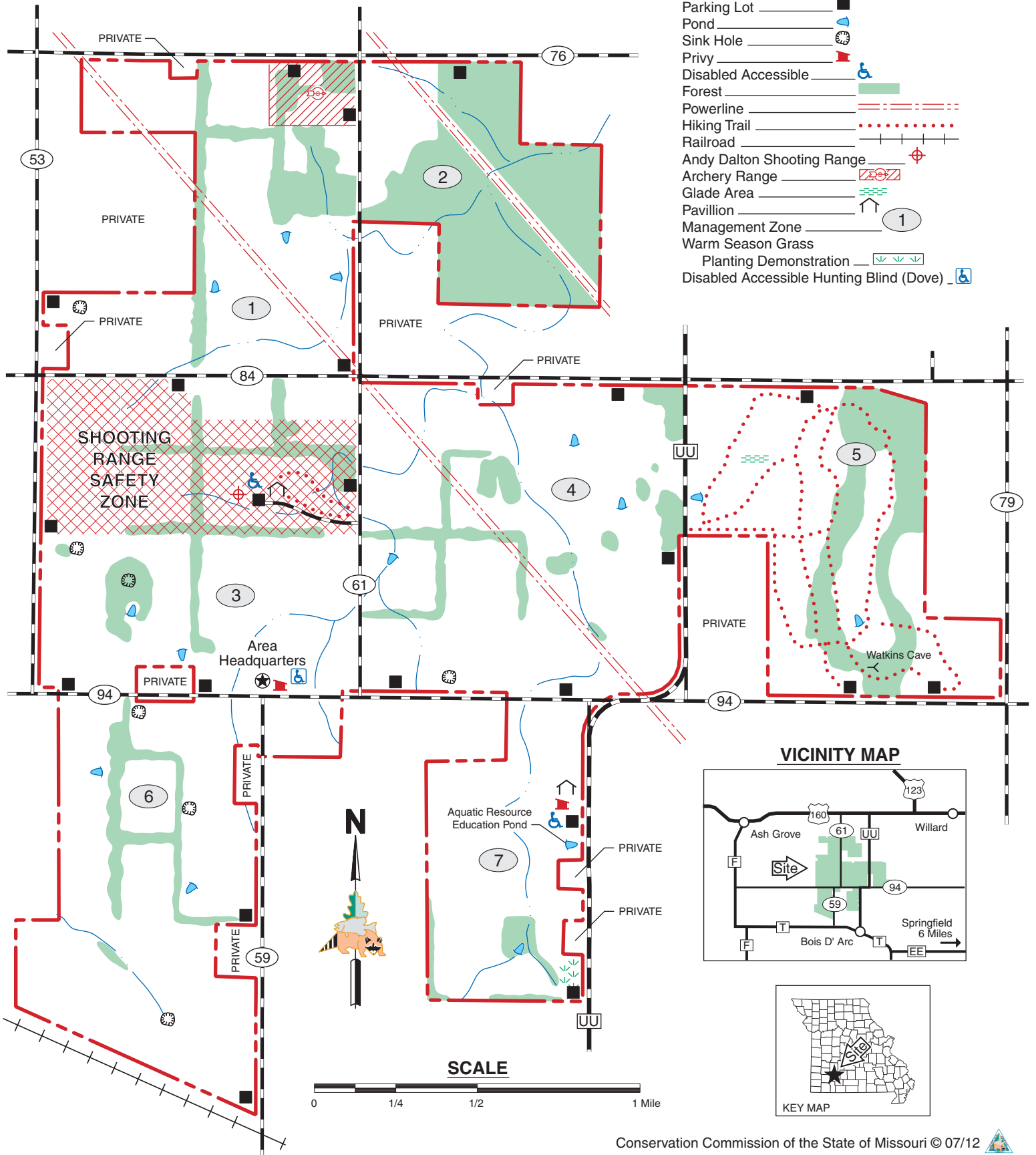


# BOIS D'ARC CONSERVATION AREA

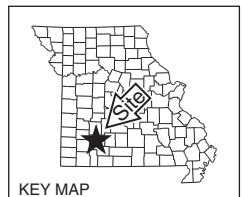
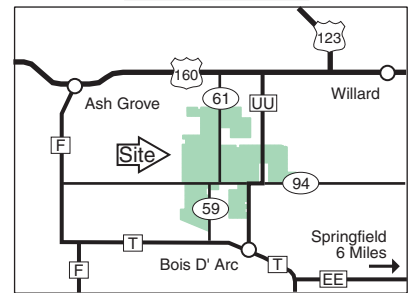
GREENE COUNTY  
3,172 ACRES

## LEGEND

- Boundary
- Paved Road
- Secondary Paved Road
- Drainage
- Parking Lot
- Pond
- Sink Hole
- Privy
- Disabled Accessible
- Forest
- Powerline
- Hiking Trail
- Railroad
- Andy Dalton Shooting Range
- Archery Range
- Glade Area
- Pavillion
- Management Zone
- Warm Season Grass
- Planting Demonstration
- Disabled Accessible Hunting Blind (Dove)



## VICINITY MAP



## SCALE

